

Traveling with a Geologist



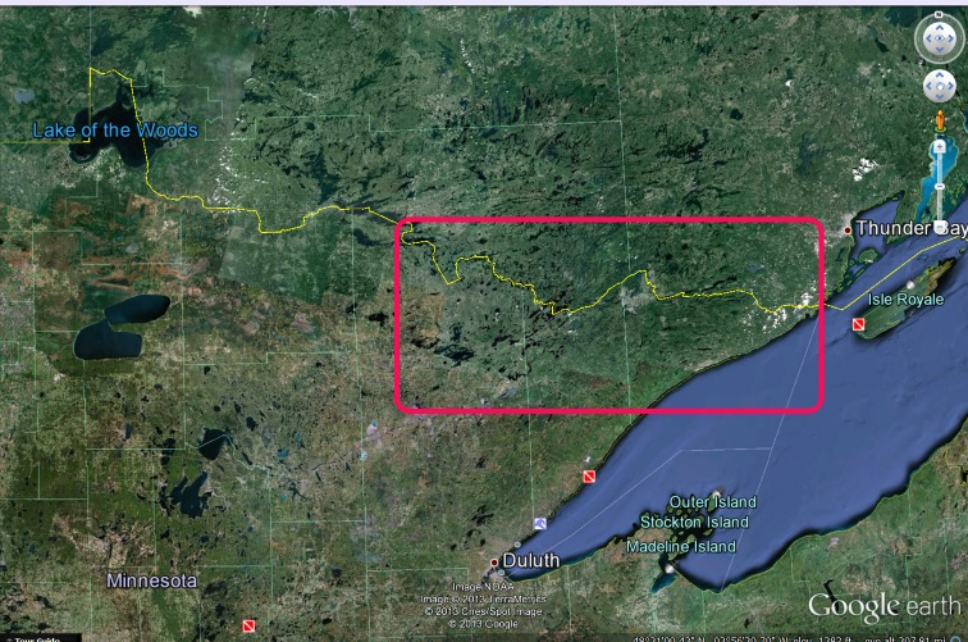
Data SIO, NOAA, U.S. Navy, NGA, GEBCO
Image IBCAO
US Dept of State Geographer
© 2013 Google

Google earth

Scotland, 2006



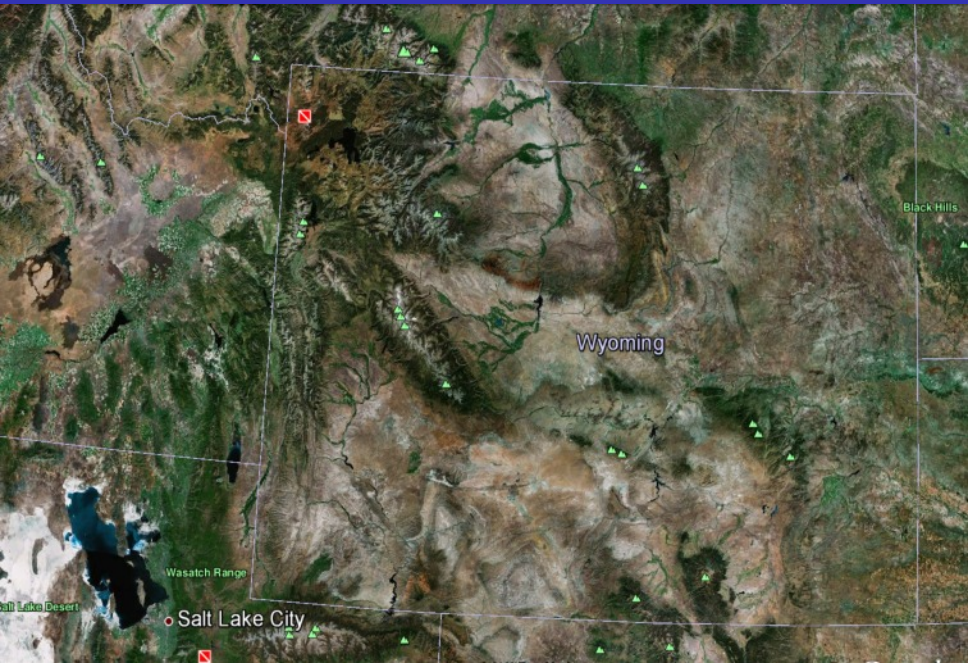
Boundary Waters Canoe Area Wilderness: 2007



Camping and canoeing



Wyoming, 2008



Hiking in Medicine Bow National Forest, WY



Rafting the Shoshone River near Cody, WY



Viewing the Grand Tetons



New Orleans, 2008, 2010, 2012



© 2013 Google
Image © 2013 TerraMetrics
Data SIO, NOAA, U.S. Navy, NGA, GEBCO
Image NOAA

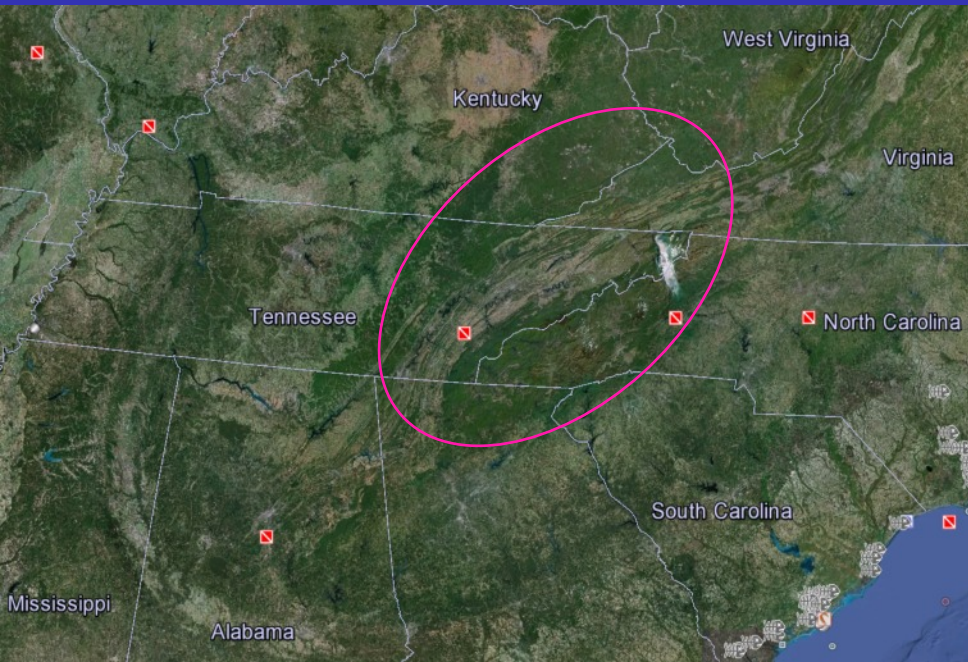
Google ea

29°35'48.96" N 89°26'09.89" W elev -1 ft eye alt 268

Swamps, marshes, and water



Appalachian Mountains, 2009



Hiking the Appalachian Trail



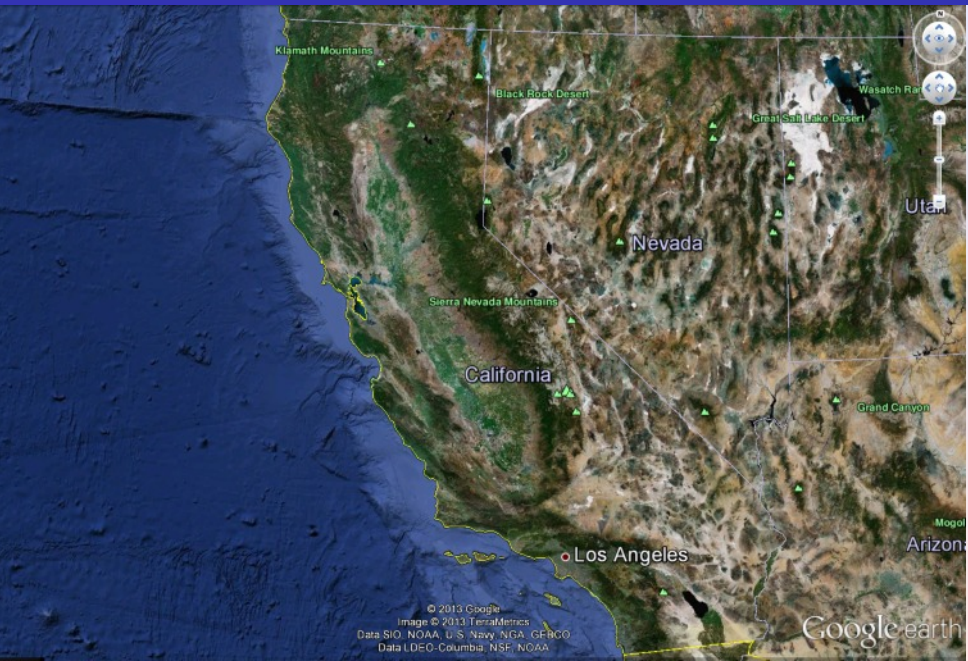
Rafting the Ocoee River



4-mile hike underground in Mammoth Cave



California, 2009



© 2013 Google
Image © 2013 TerraMetrics
Data SIO, NOAA, U.S. Navy, NGA, GEBCO
Data LDEO-Columbia, NSF, NOAA

Google earth

Yosemite National Park



Monterey Bay



Hawaii, 2010



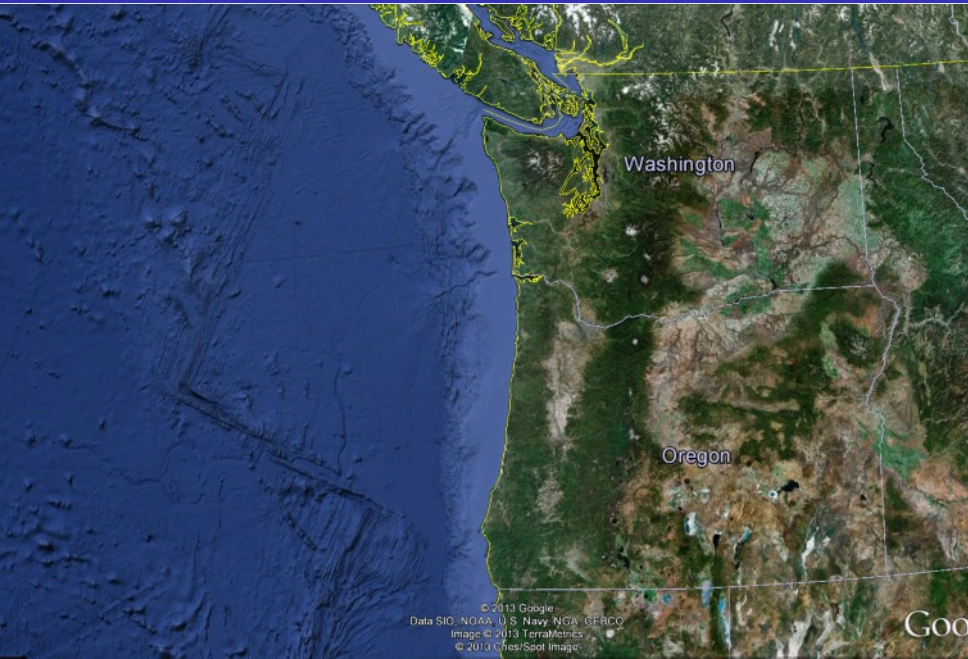
Volcanoes



Reefs



Cascades, 2010



Hiking in the Northern Cascades



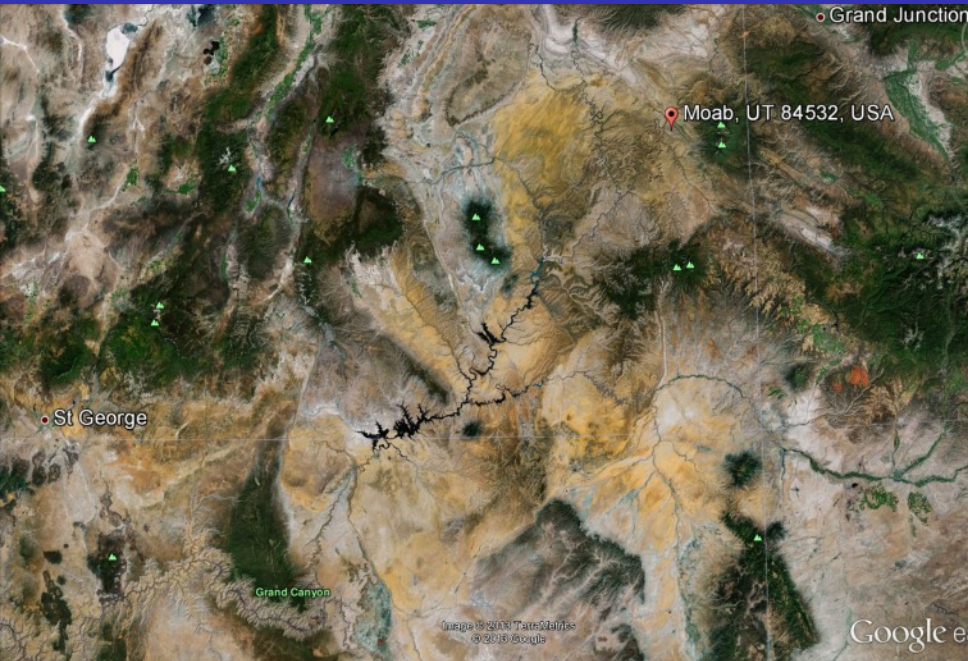
An island in Puget Sound



Climbing Mt St Helens



Utah and the Grand Canyon, 2011



Rafting on the Colorado River



Mountain biking



Horseback riding



Hiking into the Grand Canyon



Botswana, 2012




Okavanga Delta



Kalahari Desert



The Chobe River



Ghost Ranch, NM



There's still lots more to see!

